



MOBILE APPLICATIONS

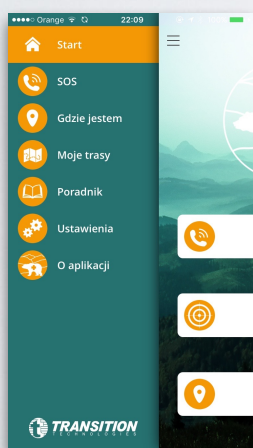
in mountain rescue

SOFTWARE FOR MOBILE DEVICES

- universal
- simple
- functional



MGOPR

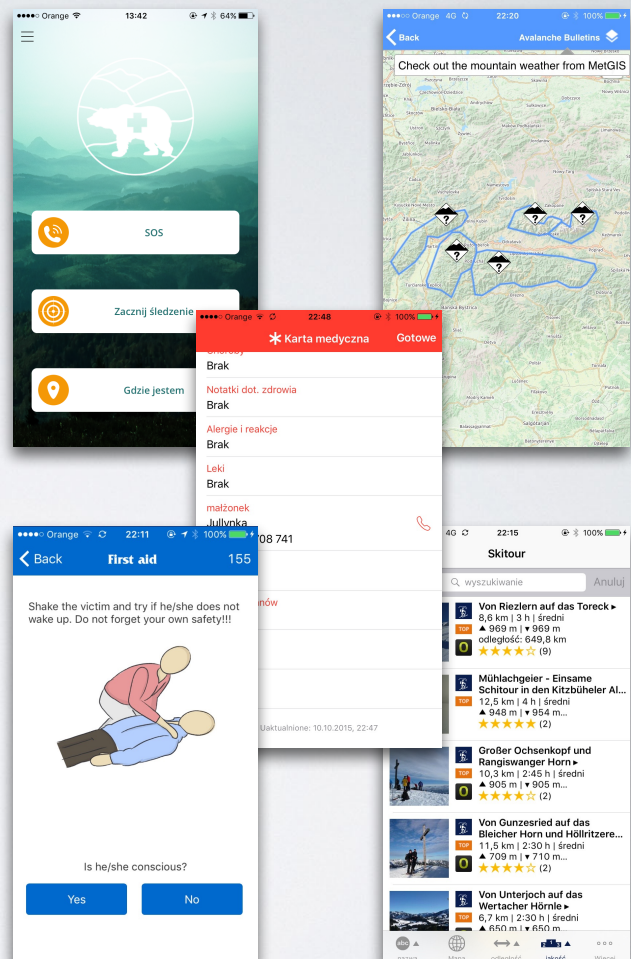


- replaces traditional functionality
- new functionality



FUNCTIONALITY FOR RESCUE

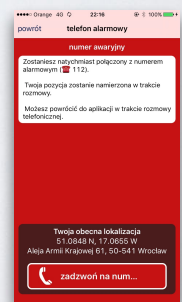

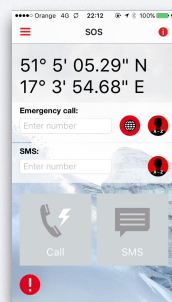
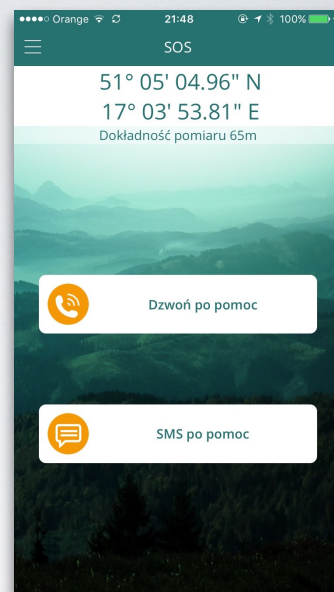
- location
- personal information
- vital signs
- medical card
- aids/warnings
- guides



CALLING FOR HELP

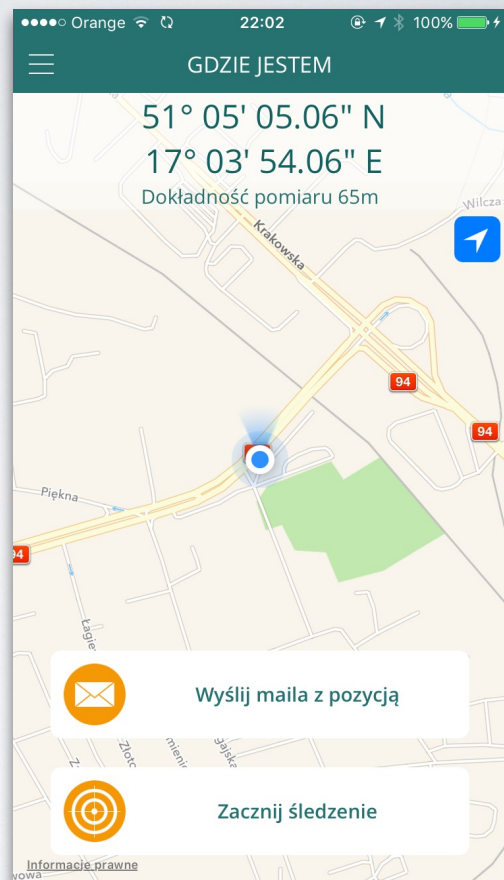
- coordinates
- accuracy

GPS and GLONASS



WHERE I AM

- send my location
- start tracking



REGISTER

- information about your planned route


- start
- end

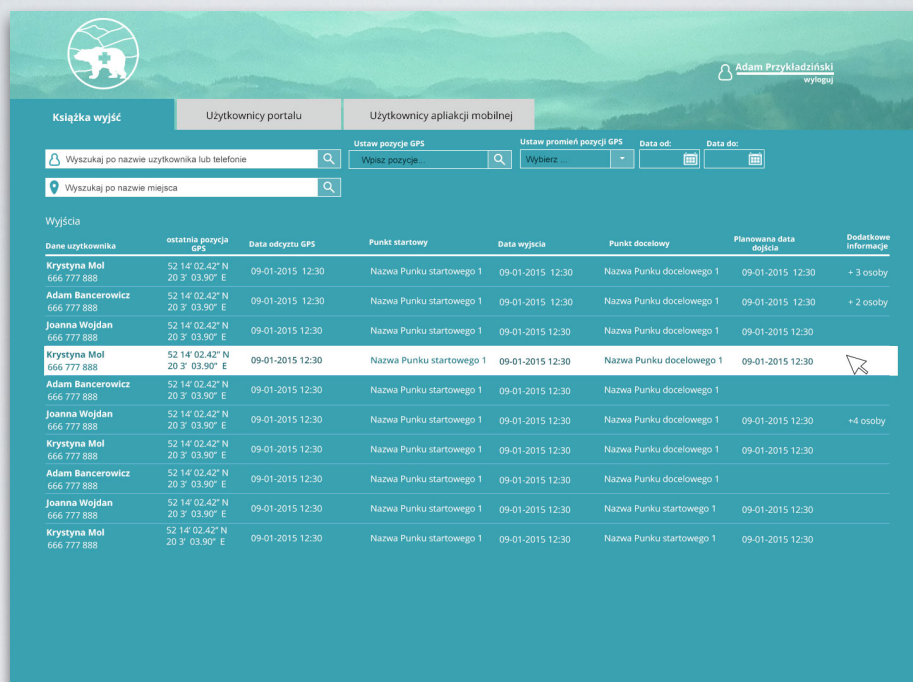
The screenshot shows a mobile application interface for route planning. The status bar at the top indicates the carrier is Orange, the time is 22:09, and the battery is at 100%. The app's title bar is dark green with the text 'MOJE TRASY' and a hamburger menu icon on the left. The main content area has a light green header 'Początek mojej trasy' followed by a list of route details: starting location 'Ustron Polana', start time '22:08', and date 'sobota, 10 października 2015'. There is a toggle switch for 'Wracam w to samo miejsce' set to 'TAK', and a link for 'Dodatkowe informacje'. Below this is another section 'Planowany cel trasy' with the destination 'Wielka Czantoria'. The final section 'Planowany czas zakończenia' shows an estimated time of '0:08' and the same date. At the bottom, there is an orange circular icon with a pencil and a button labeled 'Edytuj trasę'.

Początek mojej trasy	
📍	Ustron Polana
🕒	22:08
📅	sobota, 10 października 2015
↺	Wracam w to samo miejsce <input checked="" type="checkbox"/> TAK <input type="checkbox"/> NIE
ℹ️	Dodatkowe informacje

Planowany cel trasy	
📍	Wielka Czantoria

Planowany czas zakończenia	
🕒	0:08
📅	sobota, 10 października 2015

 [Edytuj trasę](#)





PAST ACTIVITY IN THE MOUNTAINS

- for user
- for mountain rescue

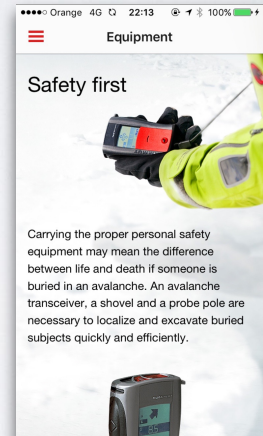

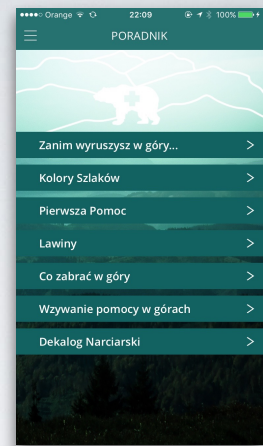
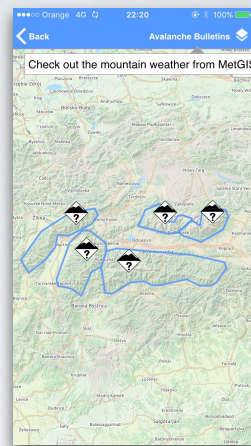
TOOLS TO BE USED IN THE FUTURE

- compass
- altimetr
- clinometr



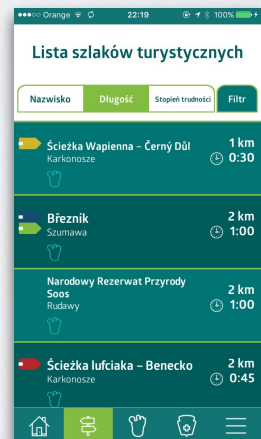
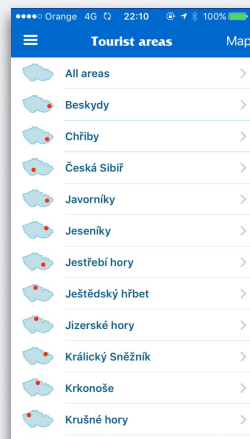
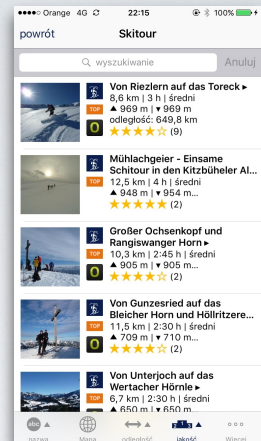
AIDS/ WARNINGS

- accident
- first aid
- calling for help
- avalanche



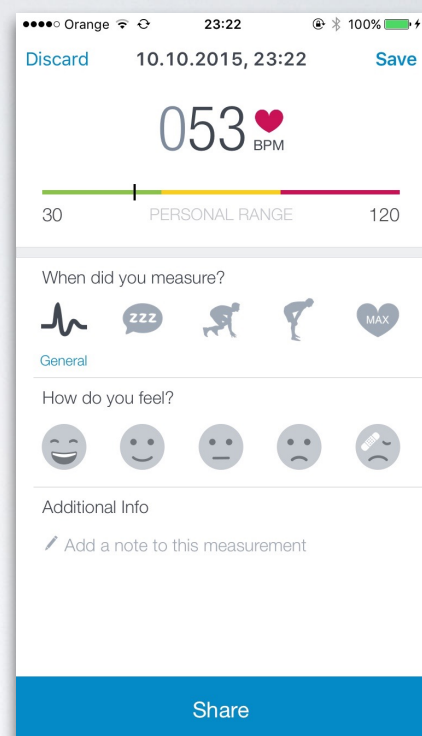
GUIDES

- tourist information
- information about the organization



VITAL SIGNS

- pulse
- temperature



THANK YOU