



# a esic & Talk Finder Lite

The security and safety  
of not being left alone



# COULD TECHNOLOGY MAKE THE JOB SAFER ?



# THE EVOLUTION OF THE SPECIES: aGesic



**aGesic** IS A SMARTPHONE APPLICATION THAT LEVERAGES MOBILE TECHNOLOGY TO LOCATE THE USER'S POSITION IN REAL TIME, IDENTIFYING A POTENTIALLY RISKY AND DANGEROUS SITUATION.



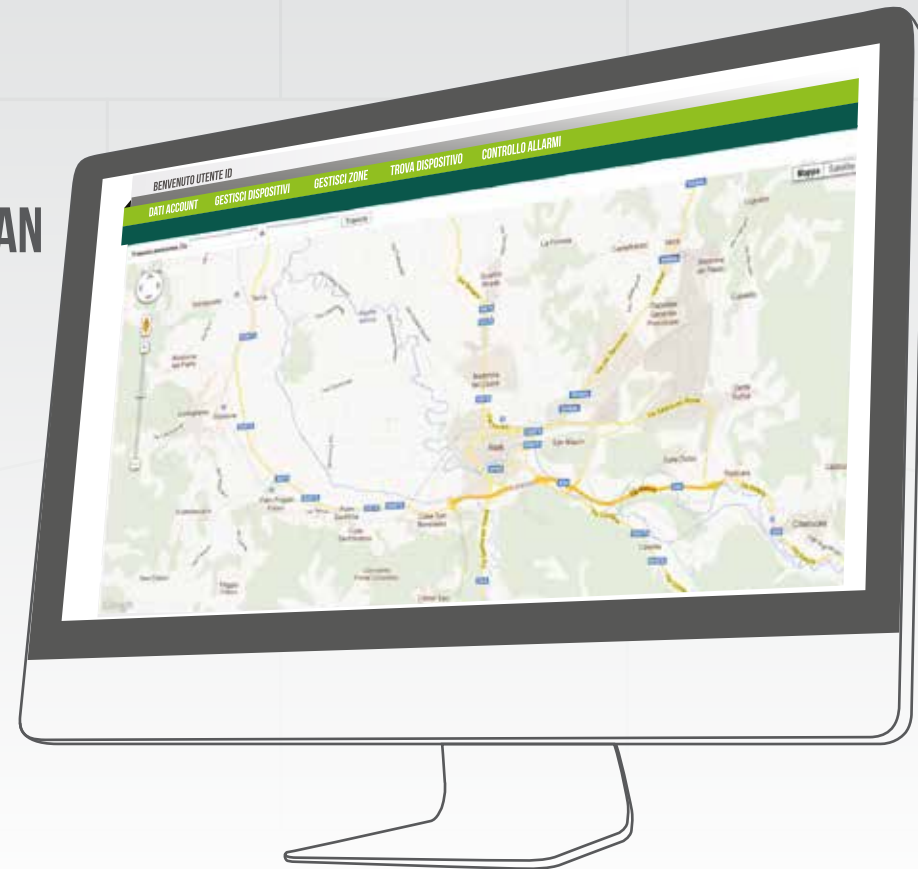


# A SYSTEM ON TWO LEVELS: THE DASHBOARDS



## AGESIC DASHBOARD

CAN BE CONSULTED FROM ANY DEVICE WITH AN INTERNET CONNECTION AND IT MONITORS THE MOVEMENTS OF THE CONNECTED SMARTPHONES IN REAL TIME.





Talk Finder Lite

&



ONCE LOGGED IN, THE DASHBOARD WILL BE ABLE TO MANAGE THE CONNECTED DEVICES, THE ALARMS AND THE OPERATOR'S ROUTES.

BENVENUTO UTENTE ID

DATI ACCOUNT

GESTISCI DISPOSITIVI

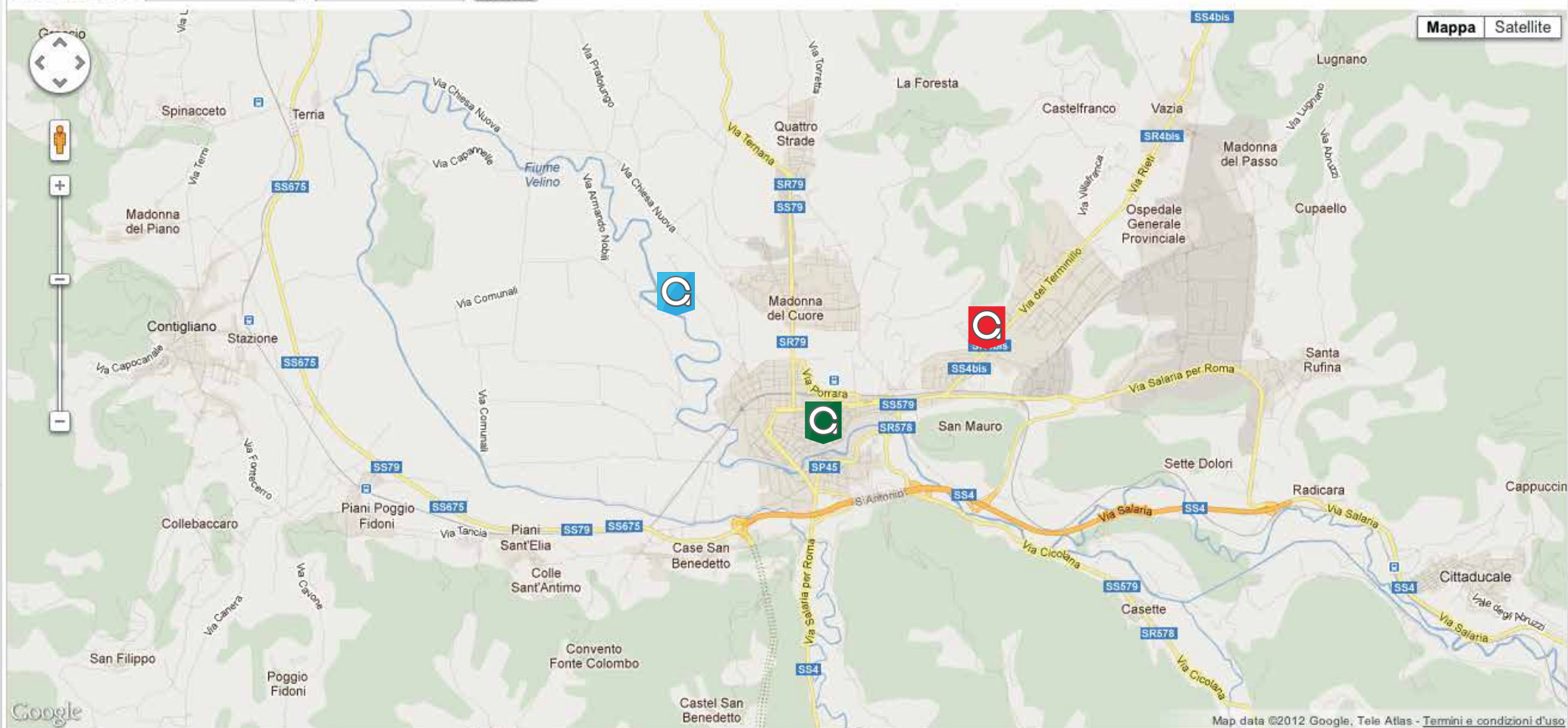
GESTISCI ALLARMI

GESTISCI ZONE

TROVA DISPOSITIVO

CONTROLLO ALLARMI

Traccia percorso Da  A






## TALK FINDER LITE DASHBOARD

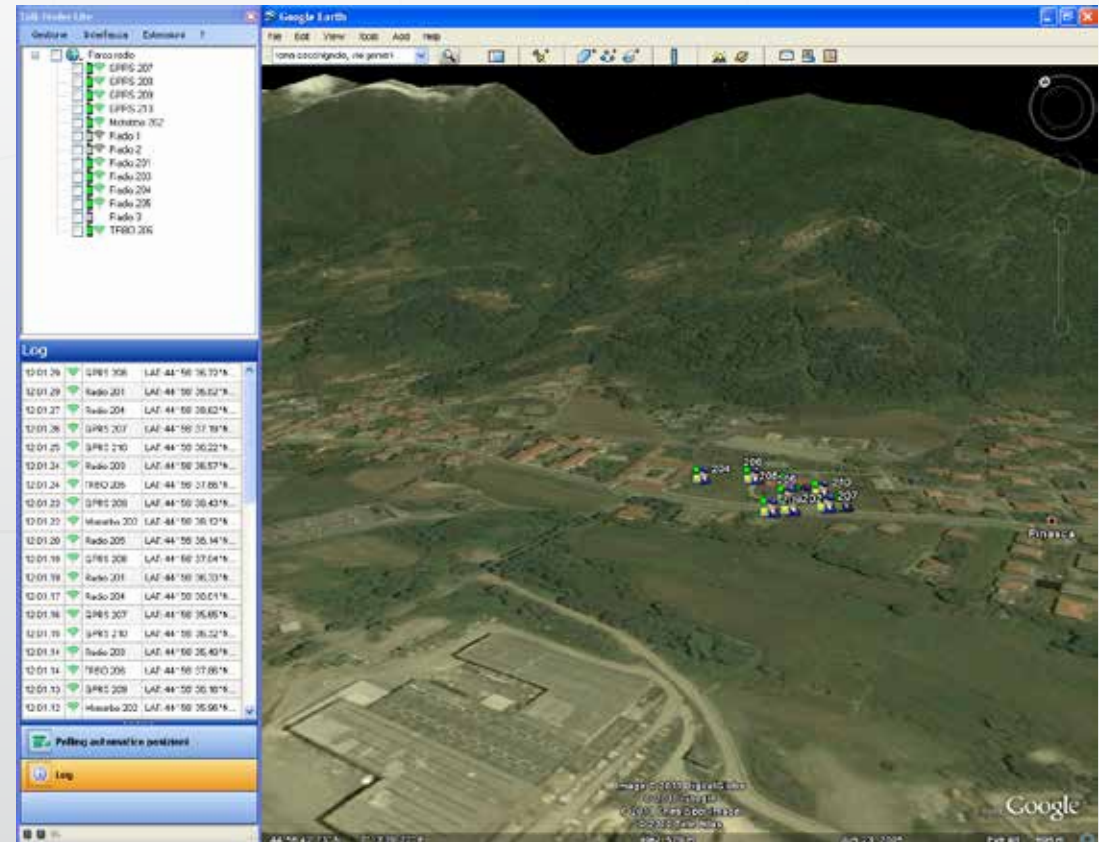
Portable solution

Using SBT3000-DMR with card TRBOplus COM installed in the radio is possible to get the localization/position both through analog and digital channels, simply by changing channel on the base radio.





**TALK FINDER IS A DIALOG THAT COULD BE HIDDEN, SUPERIMPOSED OR LOCKED TO THE LEFT OR TO THE RIGHT OF THE CARTOGRAPHIC APPLICATION. EVERY POSITION SENT BY AGESIC APP IS FORWARDED TO THE CARTOGRAPHY IN REAL TIME GENERATING A WAYPOINT AUTOMATICALLY.**



Compatible with the following cartographic software, even simultaneously:

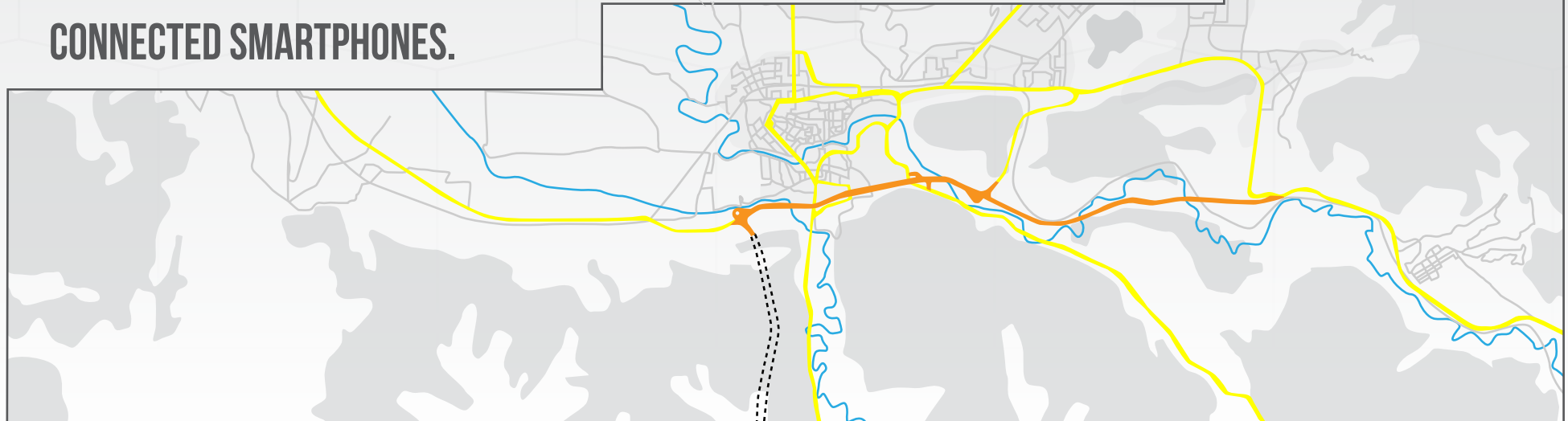
- 3DRTE
- Ozi Explorer
- Google Earth (through internet connection)
- CompeGPS
- Future applications



# SAFETY FIRST, ALWAYS



aGesic IS ABLE TO MONITOR IN **REAL TIME** THE OPERATORS. WHEN A DEVICE REMAINS STILL FOR MORE THAN A REASONABLE TIME, **THE SYSTEM SENDS A WARNING SIGNAL** TO THE WEB DASHBOARD AND THROUGH SMS TO THE CONNECTED SMARTPHONES.



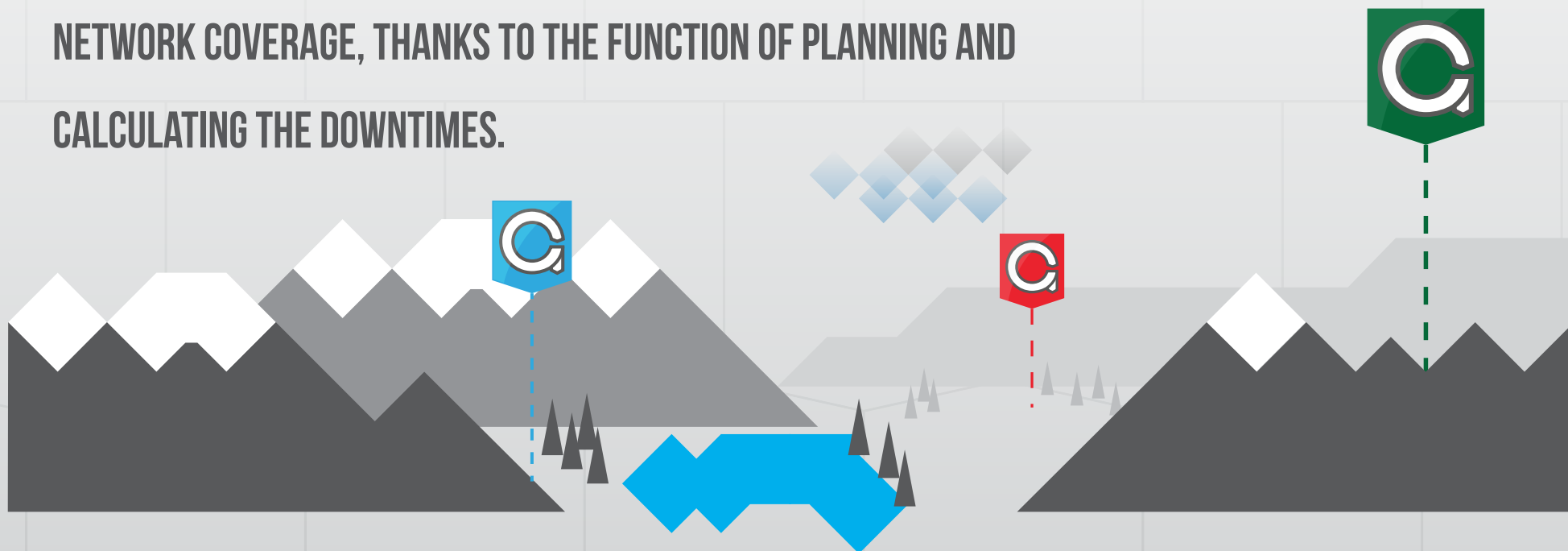




# BE SAFE, EVERYWHERE




**aGesic** WORKS EVEN IF THE CONNECTED DEVICE IS WITHIN AN AREA FREE FROM NETWORK COVERAGE, THANKS TO THE FUNCTION OF PLANNING AND CALCULATING THE DOWNTIMES.



# A SYSTEM ON TWO LEVELS: MOBILE DEVICES



**MOBILE DEVICES** (SMARTPHONE) WITH AGESIC APP INSTALLED  
TRANSMIT THEIR POSITION TO THE WEB DASHBOARD AND SEND A  
DISTRESS SIGNAL IN CASE OF EMERGENCY





# FALSE ALERTS? NO, THANKS



BEFORE REPORTING THE EMERGENCY AGESIC SENDS AN **ACOUSTIC SIGNAL** TO THE MOBILE DEVICE ALLOWING THE USER TO TURN OFF THE PROCEDURE IF NOT IN DANGER.

**WARNING!**

**YOU ARE STANDING STILL FOR TOO LONG  
SHORTLY YOU WILL BE SENT AN  
AUTOMATIC ALERT**

**CANCEL**

# CONTACTS



## ARIANNA

Arianna s.r.l.  
Via Paolessi 1, 02100 Rieti  
C.F./P.Iva 01092630571  
tel. 0746/296876 fax. 0746/257060  
[www.ariannanet.it](http://www.ariannanet.it)  
[info@ariannanet.it](mailto:info@ariannanet.it)  
[facebook.com/ariannanet.it](https://facebook.com/ariannanet.it)

— be hAPPy —

## BPG RADIOCOMUNICAZIONI

Via Nazionale, 13 – 10060 Pinasca (TO)  
[www.bpg.it](http://www.bpg.it) – [commerciale@bpg.it](mailto:commerciale@bpg.it)

aCtesic  
s a f e t y m a d e