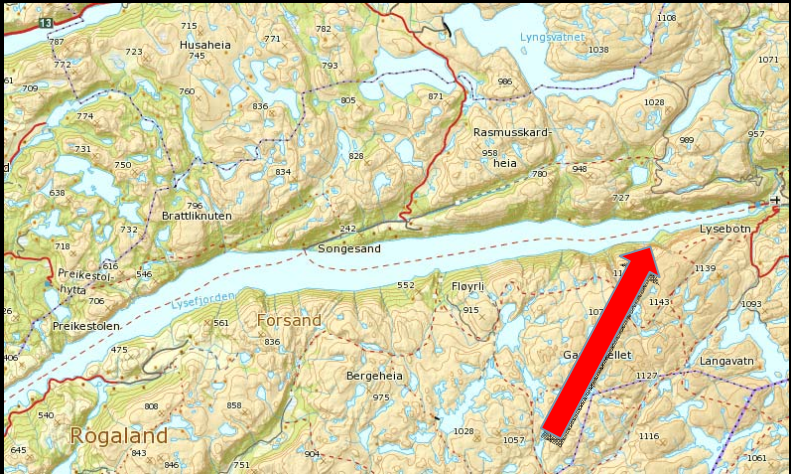


RESCUE MISSION KJERAG – NORWAY




LYSEFJORDEN PREKESTOLEN



KJERAG



LAST KNOWN POSITION



FIRST RECCE FROM HELO



ACCIDENT SIGHT




KJERAG



KJERAG — DAY 1

- Spotting climbers 13:40 hrs
 - Close hovering
 - FLIR
 - Photos
- Landing base at 14:07 hrs
 - Mission planning
 - Analyzing photos
- The mission
 - Take off 15:20 hrs
 - 6 members from NARG
 - Intentions
 - Confirm status of climbers
 - Establish rope from insertionpoint
 - RTB 18:09 hrs
 - Due to light conditions
 - Intentions to establish rope



KJERAG – DAY 2

- The mission 06:30 hrs
 - Take off 08:26 hrs
 - Planning and briefs
- Weather
 - Low cloud base – 500 meters/1640 ft
 - 0° - +2° C
 - Severe icing conditions
- Establishing contact SLL



SNOW LEDGE



KJERAG – DAY 2

- Hovering over the incident
 - Severe icing
 - Dragging the fog/cloud base
 - IMC
 - Cutting winch wire
 - Only escape is to descend and go left
- NARG prepare hoisting point for next day
- RTB and landing 14:15 hrs
 - **Special VFR** in the fjord
 - Below power cables



SNOW LEDGE



KJERAG – DAY 3

- Take off 09:19 hrs
- RTB landing 10:23 hrs



Issues

- Media
- Knew the dead climbers
- Dead or alive

